









KEY

	Sand		Beach huts
	Shingle		Cafe
	Increase height of secondary sea wall and incorporate demountable defences for access.		Bike hire
	Beach access		RNLI

© Crown copyright and database rights 2015 Ordnance Survey 100023380
 © Hawlfraint y Goron a hawliau cronfa ddata 2015 Arolwg Ordnans 100023380

Use of this data is subject to terms and conditions.
 Mae telerau ac amodau'n gysylltiedig â deffnyddio'r data hwn

**STRATEGIC COASTAL MANAGEMENT - BOATING ZONE
 IDEA 2 - IMPORTED SAND/SHINGLE BEACH WITH TRADITIONAL GROYNES**



LLANDUDNO COASTAL FORUM

FFORWM ARFORDIROL LLANDUDNO

Llandudno Coastal Forum
 21st - 27th February 2015
 Ideas Developed by Forum for Public Consultation
 Not to Scale









