








**KEY**

	Beach huts		Sand
	Increase height of secondary sea wall and incorporate demountable defences for access.		Cafe
	Beach access		Bike hire
			RNLI

© Crown copyright and database rights 2015 Ordnance Survey 100023380  
© Hawlfraint y Goron a hawliau cronfa ddata 2015 Arolwg Ordnans 100023380

Use of this data is subject to terms and conditions.  
Mae telerau ac amodau'n gysylltiedig â deffnyddio'r data hwn

**STRATEGIC COASTAL MANAGEMENT - BOATING ZONE  
IDEA 1 - IMPORTED SAND BEACH WITH SHORE CONNECTED  
BREAKWATERS**



**LLANDUDNO COASTAL FORUM**  
FFORWM ARFORDIROL  
LLANDUDNO

**Llandudno Coastal Forum**  
21st - 27th February 2015  
Ideas Developed by Forum for Public Consultation  
Not to Scale









