






KEY

	Indicative offshore breakwaters		Beach access
	Sand		Increase height of secondary sea wall
	Heritage sites		

© Crown copyright and database rights 2015 Ordnance Survey 100023380
 © Hawlfraint y Goron a hawliau cronfa ddata 2015 Arolwg Ordnans 100023380
 Use of this data is subject to terms and conditions.
 Mae telerau ac amodau'n gysylliedig â delnyddio'r data hwn

**STRATEGIC COASTAL MANAGEMENT - BEACH ZONE
 IDEA 1 - IMPORTED SAND BEACH WITH OFFSHORE BREAKWATERS**


LLANDUDNO COASTAL FORUM FFORWM ARFORDIROL LLANDUDNO

Llandudno Coastal Forum
 21st - 27th February 2015
 Ideas Developed by Forum for Public Consultation
 Not to Scale









